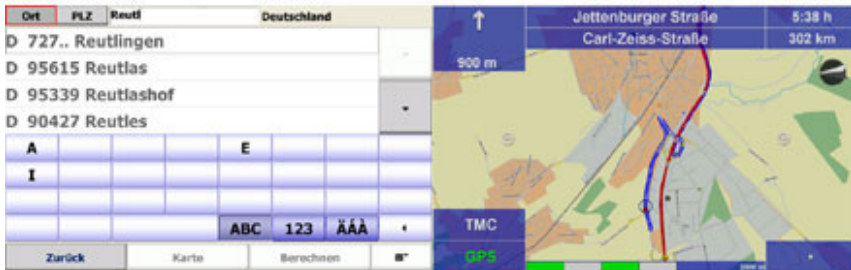






109.00 EUR  
 incl. 19% VAT, plus [shipping](#)



- TMC support !
- 2D/3D view !
- Speech !
- Update !



Verfügbare Kartendetaillierung

-  Detailed Network: Das beste Straßennetz mit Vollabdeckung ("City")
-  Major Roads Network: Überlandnetz mit den wichtigsten Hauptstraßen (oder besser)



**Support:**  [Fleet Navigator 8.0 \[DE\]](#) |  [Fleet Navigator 8.0 \[EN\]](#) |  [Installation Guide \[DE\]](#) |  [Installation Guide \[EN\]](#)

Update-Version for older Fleet/Truck Navigator-versions.

**New in Version 10.5 (26.10.2018):**

- Map data 2018.2N

**New in Version 10.0 (21.11.2017):**

- Bugfixes
- Map data 2017.2N

**New in Version 9.0 (16.11.2015):**

- Bugfixes
- Map data 2015.2N

**New in Version 8.5 (16.10.2014):**

- GLONASS-GPS-support
- Economic avoidance of toll for Germany and Austria
- Map data 2014.2N

**New in Version 8.0 (25.11.2013):**

- route planning with approximate stop-off points improved (fuzzy via)
- Map data 2013.2N

**New in Version 7.5 (30.10.2012):**

- due to the intelligent self-learning mode (ETA), time is calculated on the basis of individual driving behaviour, resulting in a more accurate calculation of the time of arrival.
- route planning with approximate stop-off points (fuzzy via)
- announcement of navigation instructions in off-road mode
- announcement of texts with Text2Speech
- display of other vehicles (buddies) with geofencing alerts
- only a few tags are sufficient to influence the routes.
- Map data 2012.2N

**New in Version 7.0 (21.11.2011):**

- Improved graphical design
- Option to "Avoid toll roads" [only PC/PDA]
- Self-learning vehicle profile [only PC/PDA]
- Faster address-search
- Map data 2011.2N

**New in Version 6.5 (13.03.2011):**

- Transfer of off-road routed possible (Guided Navigation)
- Improved routing performance
- Map data Q2/2010

**New in Version 6.0 (26.07.2010):**

- Numbered motorway exits
- Realistic motorway signs and junction views
- Revised navigation interface
- Show other vehicles (buddies) via interface
- Map data Q4/2009

**New in Version 5.5 SP2 (06.12.2009):**

- Map data Q2/2009

**New in Version 5.5 (11.10.2009):**

- Radar warner (More than 16.000 stationated radars in Europe. 1 year free updates included)
- TTS (Text-to-Speech) Engine
- Coordinate-input
- Global search for POIs

- Guided Navigation (Import complete routes from eg. Map&Guide Professional)

**New with version 5.2 (25.02.2009):**

- Map data Q2/2008
- Windows Vista support
- PayTMC support (on request. Project based)
- 18 languages

**New with version 5 (03.10.2008):**

- Driver can decide how much he wants to avoid side roads and city throughpassing. - Turnover manœuvres are avoided on constructional not seperated roads. - Navigation recognizes when starting point and end point are in restricted areas.
- Speed warning in many countries.
- Automatic smart zoom for optimal map information when approaching manœuvre points. - Direction display of highway signs - Automatic change of day- and night-view possible
- Improved and updated maps

**Included maps :**

- Maps of Europe (see datasheet for coverage)

**Scope of Supply :**

- PTV FleetNavigator (includes PDA/PC program and all maps)

**Note :** For approval of getting this update, please send us a copy of your invoice (only neccessary for non-CarTFT.com purchasers) and let us know your former licence key(s). Contact : [sales@cartft.com](mailto:sales@cartft.com) or fax +49 7121 3878265 (please mark the shop order number)